

UTILITY PERMIT STATUS		
<input type="checkbox"/> FIELD REVIEW	<u>JP</u> <u>1:00</u>	DATE <u>2-27-13</u>
<input type="checkbox"/> ELECTRONIC REVIEW	<u>K. LITTLE</u>	DATE <u>2-27-13</u>
COMMENTS _____		
<input type="checkbox"/> APPROVED	<input type="checkbox"/> DENIED	

PRESENTED TO BOARD OF SUPERVISORS DATE

MADISON COUNTY, MISSISSIPPI
PERMIT APPLICATION FOR USE AND OCCUPANCY
FOR THE CONSTRUCTION OR ADJUSTMENT OF A UTILITY
WITHIN ROAD OR HIGHWAY RIGHT-OF-WAY

FACILITY ALONG OR ACROSS OLD JACKSON ROAD _____ COUNTY
ROAD PROJECT NAME OR NUMBER _____ COUNTY OF _____
MADISON, BEGINNING IN SECTION 22 TOWNSHIP BN RANGE 2E
AND ENDING IN SECTION 21 TOWNSHIP BN RANGE 2E
UTILITY NAME TELEPAK NETWORKS BY STEVE CASE
TELEPHONE 662-590-3120 ADDRESS 1018 HIGHLAND COLONY PKWY #400,
RIDGELAND, MS 39157

herein called APPLICANT, purposes to construct on _____ a FIBER OPTIC
(Name of Road)
Utility Facility installed between station _____ and station _____
_____ of Project Name / Number _____ and within road

or highway right-of-way, and hereby makes application to the County for construction permit. Attached hereto are drawings or plans for the construction, which will not be changed or altered without approval of the Road Manager, or his representative.

Whereas, the Legislature of Mississippi has heretofore granted to the applicant the right to locate its facilities upon, across, under, over and along public highways and streets within the State of Mississippi; Applicant agrees to comply with applicable provisions of S.O.P. No. SAD II-2-8, Policy for the Accommodation of Utility Facilities within the Rights-of-Way of County Federal Aid and State Aid Highways (hereinafter referred to as the "Policy"), promulgated by the State Aid Engineer and dated January 1, 1983, and which is hereby made a part of this application Agreement, and agrees to perform the construction according to the applicable industry code and according to the plans and specifications for the Project.

The Applicant shall comply with all policies, procedures and construction practices as outlined in "A Policy for The Accommodation of Utility Facilities within the Right-of-Way of all Public County Roads", as adopted on May 1, 1992, by the Madison County Board of Supervisors.

The Applicant shall be responsible for the future maintenance and repair of the facilities. The Applicant shall make future adjustments in, or relocate, the facilities located within road or highway right-of-way when required for road or highway widening or other road or highway construction at no cost to the county. The Applicant Utility shall relocate said utilities within sixty (60) days of notification by County by registered mail, return receipt requested, unless otherwise designated by the County's Road Manager. Further, any maintenance, repair, or construction shall be done in such a manner as to occasion no unreasonable interference with the normal flow and safety to traffic and at the expense of the utility company. When reasonable care has been taken to locate said utility facilities within the right-of-way, the applicant understands that any damages caused by routine maintenance and construction by county forces shall be borne by the applicant Utility.

A general description of the size, type, nature, and extent of the Utility work to be done is as follows:

*BORE FIBER OPTIC CABLE ALONG AND ACROSS OLD JACKSON ROAD.
MIN. DEPTH 48"*

The applicant understands and agrees that, except as herein granted, no right, title, claim, or easement to said road right-of-way is granted by the issuance of this permit and if this Utility Facility as listed in the general provisions of the Policy, it will be adjusted to comply with same without cost to the County, unless the variance from the Policy has been approved by the granting of the Permit pursuant to this Application.

The Applicant further understands that the Utility's engineering, plant, or other personnel will be responsible for the staking and construction supervision of the work set out above and as shown on the attached plans.

The applicant further agrees to indemnify and hold county harmless for any and all claims, accidents, damages, liabilities and expenses occasioned wholly, or in part, by any act or omission of applicant, its agents or employees. In case County shall, without fault on its own part, be made a party to any litigation commenced by or against applicant, then applicant shall protect and hold County harmless, and shall pay all costs, expenses and reasonable attorney's fees incurred or paid by County in connection with said litigation.

Madison County agrees to the following stipulations:

- (1) To cooperate with the Utility Company in every way to avoid conflicts in the location, construction, and maintenance of the County Highway and Utility Facility.
- (2) To pursue any and all legal means to see the Policy Standards, except to the extent of any variance shown on the plans filed herewith and approved, are complied with in the facility installation.
- (3) If the County Road Manager or his authorized representative approved the drawing, sketches, and plans submitted by the Applicant, he shall so indicate by signing and dating the Permit Approval at the end of this application, and the Applicant may proceed with the installation; if the drawings, sketches, and plans are not approved, he shall promptly notify the Applicant, and advise it of the reason or reasons. He will also act as the duly appointed representative of the Board of Supervisors and will give his approval to the completed work as being in compliance with the location and standards shown in the Policy and in the Agreement for the installations.
- (4) That all joint highway construction and utility adjustment or relocation operations will comply with the requirements of Section S-105.06 and Section S-107-18, Mississippi Standard Specifications for State Aid Road and Bridge Construction, 1989 edition (or current edition).
- (5) Should any term of provision of this Applicant Agreement conflict with the law of the State of Mississippi, the Mississippi Constitution, or the United States Constitution, or impair or deny to the Applicant or the County any right protected thereby, it shall be deemed amended to conform to said law or Constitution.

WITNESS the signature of the Applicant this the 25 day of FEB.,
2013.

By: Stein Co
(Applicant Signature)


Title: CONTRACTS AND PERMITS

AGREED TO AND APPROVED BY:

Date: _____

~~Mr. John Bell Crosby~~
Madison County Board President
MR. GERALD STEEN

ENTERED INTO THE MINUTES OF THE BOARD OF SUPERVISORS OF MADISON
COUNTY, MISSISSIPPI OF THIS _____ DAY OF _____, 20_____.


Rudy M. Warnock, P.E.
County Engineer

UTILITY PERMIT STATUS		
<input checked="" type="checkbox"/> FIELD REVIEW	SP	DATE 2:00 2-27-13
<input checked="" type="checkbox"/> ELECTRONIC REVIEW	K Little	DATE 1-18-13
COMMENTS		2/27
<input checked="" type="checkbox"/> APPROVED		DATE 2/27/13
<input type="checkbox"/> DENIED		

MADISON COUNTY, MISSISSIPPI
PERMIT APPLICATION FOR USE AND OCCUPANCY
FOR THE CONSTRUCTION OR ADJUSTMENT OF A UTILITY
WITHIN ROAD OR HIGHWAY RIGHT-OF-WAY

FACILITY ALONG OR ACROSS GALLERIA PKWY & PARKWAY EAST COUNTY
 ROAD PROJECT NAME OR NUMBER 37J01205N COUNTY OF MADISON,
 BEGINNING IN SECTION 31, TOWNSHIP 8N, RANGE 2E, AND ENDING IN
 SECTION 29, TOWNSHIP 8N, RANGE 2E UTILITY NAME AT&T BY LORI
ALLEN TELEPHONE 601-260-3241 ADDRESS 214 PARKWAY EAST,
MADISON, MS 39110

herein called APPLICANT, purposes to construct on GALLERIA PKWY & PARKWAY
EAST a Utility Facility installed between station _____ and station _____ of
 Project Name/Number
37J01205N and within road or highway right-of-way, and hereby makes application to the
 County for construction permit. Attached hereto are drawings or plans for the construction,
 which will not be changed or altered without approval of the Road Manager, or his
 representative.

Whereas, the Legislature of Mississippi has heretofore granted to the applicant the right
 to locate its facilities upon, across, under, over and along public highways and streets within the
 State of Mississippi; Applicant agrees to comply with applicable provisions of S.O.P. No. SAD
 II-2-8, Policy for the Accommodation of Utility Facilities within the Rights-of-Way of County
 Federal Aid and State Aid Highways (hereinafter referred to as the "Policy"), promulgated by the
 State Aid Engineer and dated January 1, 1983, and which is hereby made a part of this application
 Agreement, and agrees to perform the construction according to the applicable industry code and
 according to the plans and specifications for the Project.

The Applicant shall comply with all policies, procedures and construction practices as
 outlined in "A Policy for The Accommodation of Utility Facilities within the Right-of-Way of all
 Public County Roads", as adopted on May 1, 1992, by the Madison County Board of
 Supervisors.

The Applicant shall be responsible for the future maintenance and repair of the facilities.
 The Applicant shall make future adjustments in, or relocate, the facilities located within road or
 highway right-of-way when required for road or highway widening or other road or highway
 construction at no cost to the county. The Applicant Utility shall relocate said utilities within

sixty (60) days of notification by County by registered mail, return receipt requested, unless otherwise designated by the County's Road Manager. Further, any maintenance, repair, or construction shall be done in such a manner as to occasion no unreasonable interference with the normal flow and safety to traffic and at the expense of the utility company. When reasonable care has been taken to locate said utility facilities within the right-of-way, the applicant understands that any damages caused by routine maintenance and construction by county forces shall be borne by the applicant Utility.

A general description of the size, type, nature, and extent of the Utility work to be done is as follows: BURY A TOTAL OF 4,958 FT, WHICH INCLUDES BORES UNDER GALLERIA PKWY & PARKWAY EAST, ON ROW FOR PLACEMENT OF FIBER TELEPHONE CABLE FROM 384 GALLERIA PKWY TO NEW BUILDING NORTH ON PARKWAY EAST.

The applicant understands and agrees that, except as herein granted, no right, title, claim, or easement to said road right-of-way is granted by the issuance of this permit and if this Utility Facility as listed in the general provisions of the Policy, it will be adjusted to comply with same without cost to the County, unless the variance from the Policy has been approved by the granting of the Permit pursuant to this Application.

The Applicant further understands that the Utility's engineering, plant, or other personnel will be responsible for the staking and construction supervision of the work set out above and as shown on the attached plans.

The applicant further agrees to indemnify and hold county harmless for any and all claims, accidents, damages, liabilities and expenses occasioned wholly, or in part, by any act or omission of applicant, its agents or employees. In case County shall, without fault on its own part, be made a party to any litigation commenced by or against applicant, then applicant shall protect and hold County harmless, and shall pay all costs, expenses and reasonable attorney's fees incurred or paid by County in connection with said litigation.


Madison County agrees to the following stipulations:

- (1) To cooperate with the Utility Company in every way to avoid conflicts in the location, construction, and maintenance of the County Highway and Utility Facility.
- (2) To pursue any and all legal means to see the Policy Standards, except to the extent of any variance shown on the plans filed herewith and approved, are complied with in the facility installation.
- (3) If the County Road Manager or his authorized representative approved the drawing, sketches, and plans submitted by the Applicant, he shall so indicate by signing and dating the Permit Approval at the end of this application, and the Applicant may proceed with the installation; if the drawings, sketches, and plans are not approved, he shall promptly notify the Applicant, and advise it of the reason or reasons. He will also act as the duly appointed representative of the Board of Supervisors and will give his approval to the completed work

as being in compliance with the location and standards shown in the Policy and in the Agreement for the installations.

- (4) That all joint highway construction and utility adjustment or relocation operations will comply with the requirements of Section S-105.06 and Section S-107-18, Mississippi Standard Specifications for State Aid Road and Bridge Construction, 1989 edition (or current edition).
- (5) Should any term of provision of this Applicant Agreement conflict with the law of the State of Mississippi, the Mississippi Constitution, or the United States Constitution, or impair or deny to the Applicant or the County any right protected thereby, it shall be deemed amended to conform to said law or Constitution.

WITNESS the signature of the Applicant this the 18TH day of JANUARY, 20 13.

By: 
(Applicant Signature)

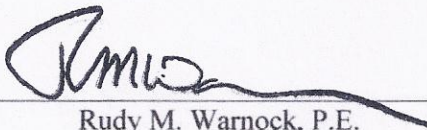
Title: Design Eng - Infotech

AGREED TO AND APPROVED BY:

Mr. Gerald Steen
Madison County Board President

Date: _____

ENTERED INTO THE MINUTES OF THE BOARD OF SUPERVISORS OF MADISON COUNTY,
MISSISSIPPI OF THIS _____ DAY OF _____, 20 _____.


Rudy M. Warnock, P.E.
County Engineer

<input checked="" type="checkbox"/> FIELD REVIEW	SPM	DATE	2-11-13
<input checked="" type="checkbox"/> ELECTRONIC REVIEW	K. LITTLE	DATE	2-10-13
COMMENTS _____			
<input checked="" type="checkbox"/> APPROVED		<input type="checkbox"/> DENIED	

2/8/2013

MADISON COUNTY, MISSISSIPPI
PERMIT APPLICATION FOR USE AND OCCUPANCY
FOR THE CONSTRUCTION OR ADJUSTMENT OF A UTILITY
WITHIN ROAD OR HIGHWAY RIGHT-OF-WAY

FACILITY ALONG OR ACROSS CHURCH COUNTY ROAD PROJECT NAME OR
NUMBER 37J90304N COUNTY OF MADISON, BEGINNING IN SECTION 21,
TOWNSHIP 8N, RANGE 2E, AND ENDING IN SECTION 16, TOWNSHIP 8N,
RANGE 2E UTILITY NAME AT&T BY JEREMY WATTS TELEPHONE 601-859-
3485 ADDRESS 370 CHURCH RD, MADISON, MS 39110

herein called APPLICANT, purposes to construct on CHURCH RD a Utility Facility installed between station _____ and station _____ of Project Name/Number 37J90304N and within road or highway right-of-way, and hereby makes application to the County for construction permit. Attached hereto are drawings or plans for the construction, which will not be changed or altered without approval of the Road Manager, or his representative.

Whereas, the Legislature of Mississippi has heretofore granted to the applicant the right to locate its facilities upon, across, under, over and along public highways and streets within the State of Mississippi; Applicant agrees to comply with applicable provisions of S.O.P. No. SAD II-2-8, Policy for the Accommodation of Utility Facilities within the Rights-of-Way of County Federal Aid and State Aid Highways (hereinafter referred to as the "Policy"), promulgated by the State Aid Engineer and dated January 1, 1983, and which is hereby made a part of this application Agreement, and agrees to perform the construction according to the applicable industry code and according to the plans and specifications for the Project.

The Applicant shall comply with all policies, procedures and construction practices as outlined in "A Policy for The Accommodation of Utility Facilities within the Right-of-Way of all Public County Roads", as adopted on May 1, 1992, by the Madison County Board of Supervisors.

The Applicant shall be responsible for the future maintenance and repair of the facilities. The Applicant shall make future adjustments in, or relocate, the facilities located within road or highway right-of-way when required for road or highway widening or other road or highway construction at no cost to the county. The Applicant Utility shall relocate said utilities within sixty (60) days of notification by County by registered mail, return receipt requested, unless otherwise designated by the County's Road Manager. Further, any maintenance, repair, or construction shall be done in such a manner as to occasion no unreasonable interference with the

normal flow and safety to traffic and at the expense of the utility company. When reasonable care has been taken to locate said utility facilities within the right-of-way, the applicant understands that any damages caused by routine maintenance and construction by county forces shall be borne by the applicant Utility.

A general description of the size, type, nature, and extent of the Utility work to be done is as follows: BURY A TOTAL OF 800 FT, WHICH INCLUDES BORES UNDER CHURCH RD, ON ROW FOR PLACEMENT OF FIBER TELEPHONE CABLE FROM 432 CHURCH RD TO 435 CHURCH RD.

The applicant understands and agrees that, except as herein granted, no right, title, claim, or easement to said road right-of-way is granted by the issuance of this permit and if this Utility Facility as listed in the general provisions of the Policy, it will be adjusted to comply with same without cost to the County, unless the variance from the Policy has been approved by the granting of the Permit pursuant to this Application.

The Applicant further understands that the Utility's engineering, plant, or other personnel will be responsible for the staking and construction supervision of the work set out above and as shown on the attached plans.

The applicant further agrees to indemnify and hold county harmless for any and all claims, accidents, damages, liabilities and expenses occasioned wholly, or in part, by any act or omission of applicant, its agents or employees. In case County shall, without fault on its own part, be made a party to any litigation commenced by or against applicant, then applicant shall protect and hold County harmless, and shall pay all costs, expenses and reasonable attorney's fees incurred or paid by County in connection with said litigation.

Madison County agrees to the following stipulations:

- (1) To cooperate with the Utility Company in every way to avoid conflicts in the location, construction, and maintenance of the County Highway and Utility Facility.
- (2) To pursue any and all legal means to see the Policy Standards, except to the extent of any variance shown on the plans filed herewith and approved, are complied with in the facility installation.
- (3) If the County Road Manager or his authorized representative approved the drawing, sketches, and plans submitted by the Applicant, he shall so indicate by signing and dating the Permit Approval at the end of this application, and the Applicant may proceed with the installation; if the drawings, sketches, and plans are not approved, he shall promptly notify the Applicant, and advise it of the reason or reasons. He will also act as the duly appointed representative of the Board of Supervisors and will give his approval to the completed work as being in compliance with the location and standards shown in the Policy and in the Agreement for the installations.
- (4) That all joint highway construction and utility adjustment or relocation operations will comply with the requirements of Section S-105.06 and Section

S-107-18, Mississippi Standard Specifications for State Aid Road and Bridge Construction, 1989 edition (or current edition).

- (5) Should any term of provision of this Applicant Agreement conflict with the law of the State of Mississippi, the Mississippi Constitution, or the United States Constitution, or impair or deny to the Applicant or the County any right protected thereby, it shall be deemed amended to conform to said law or Constitution.

WITNESS the signature of the Applicant this the 7TH day of February, 20 13.

By: 
(Applicant Signature)


Title: Design Eng – Infotech

AGREED TO AND APPROVED BY:

Mr. Gerald Steen
Madison County Board President

Date: _____

ENTERED INTO THE MINUTES OF THE BOARD OF SUPERVISORS OF MADISON COUNTY,
MISSISSIPPI OF THIS _____ DAY OF _____, 20 _____.


Rudy M. Warnock, P.E.
County Engineer